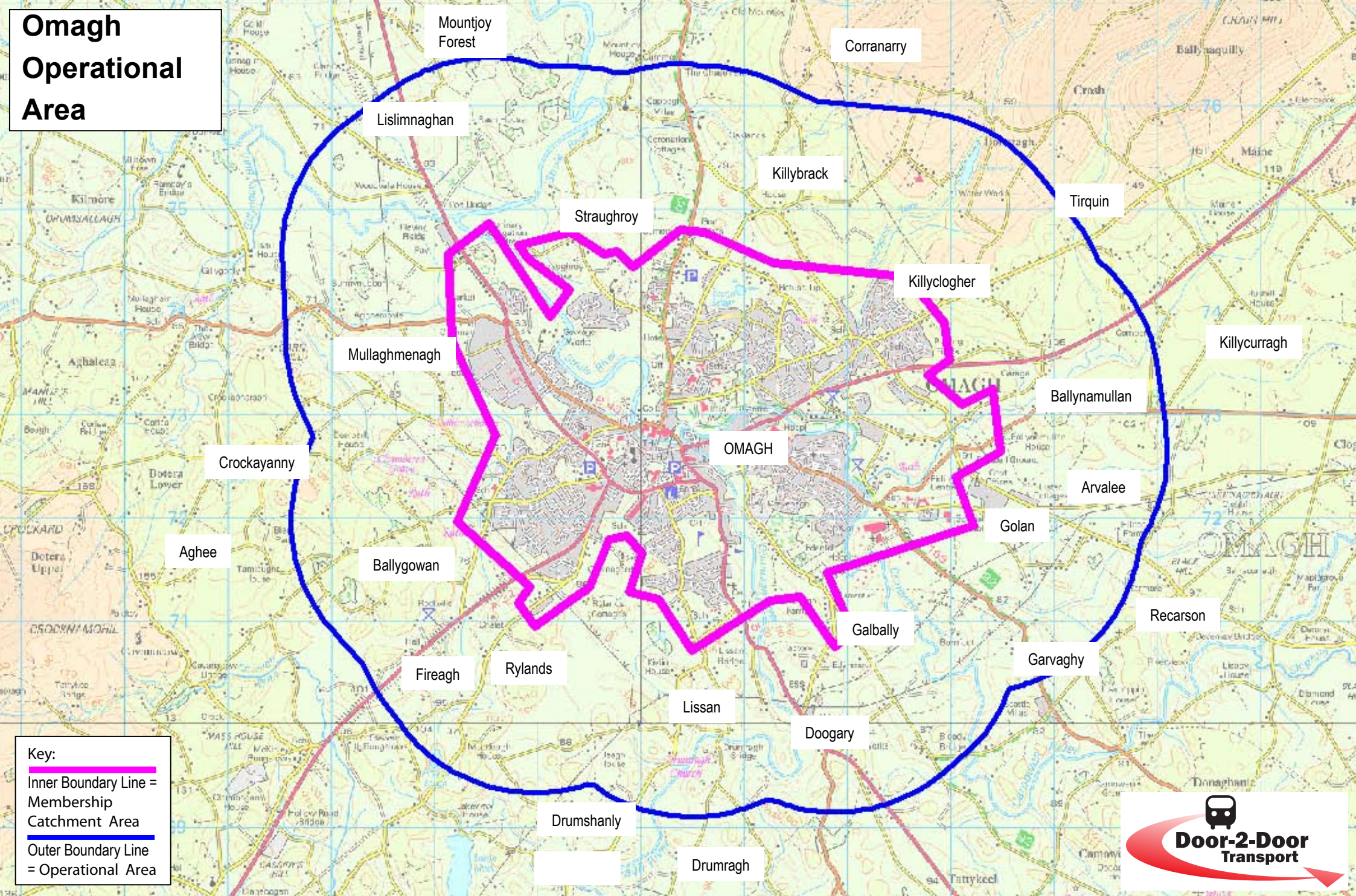




# Omagh Operational Area



**Key:**  
 Inner Boundary Line = Membership Catchment Area  
 Outer Boundary Line = Operational Area

